




90

Targeted Area - ACED

Produced by SPSU - IT
 Customer Support Services
 GIS Products & Services

© 2006 THE CITY OF SEATTLE, all rights reserved.
 No warranties of any sort, including accuracy,
 fitness or merchantability, accompany this product.

Coordinate System: State Plane, NAD83-01, Washington North Zone
 Vertical Datum: North American Vertical Datum of 1988 (NAVD83)
 Transverse Mercator (Projected) - 160105

S ATLANTIC ST