




85

 Targeted Area - ACED

Produced by SPSU - IT  
Customer Support Services  
GIS Products & Services

2006, THE CITY OF SEATTLE, all rights reserved.  
No warranties of any sort, including accuracy,  
fitness or merchantability, accompany this product.

Coordinate System: State Plane, NAD83-91, Washington North Zone  
Vertical Datum: North American Vertical Datum of 1988 (NAVD83)  
Transverse Mercator (Projected) - 562105

0 140 280  
Feet