



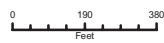
73

 Targeted Area - ACED

Produced by SPU - IT,
Customer Support Services,
GIS Products & Services

 © 2006, THE CITY OF SEATTLE, all rights reserved.
No warranties of any sort, including accuracy,
fitness or merchantability, accompany this product.

Coordinate System: State Plane, NAD83-01, Washington North Zone
Vertical Datum: North American Vertical Datum of 1988 (NAVD83)
Transverse Mercator, Spheroid: srs:50010

 0 190 380
Feet